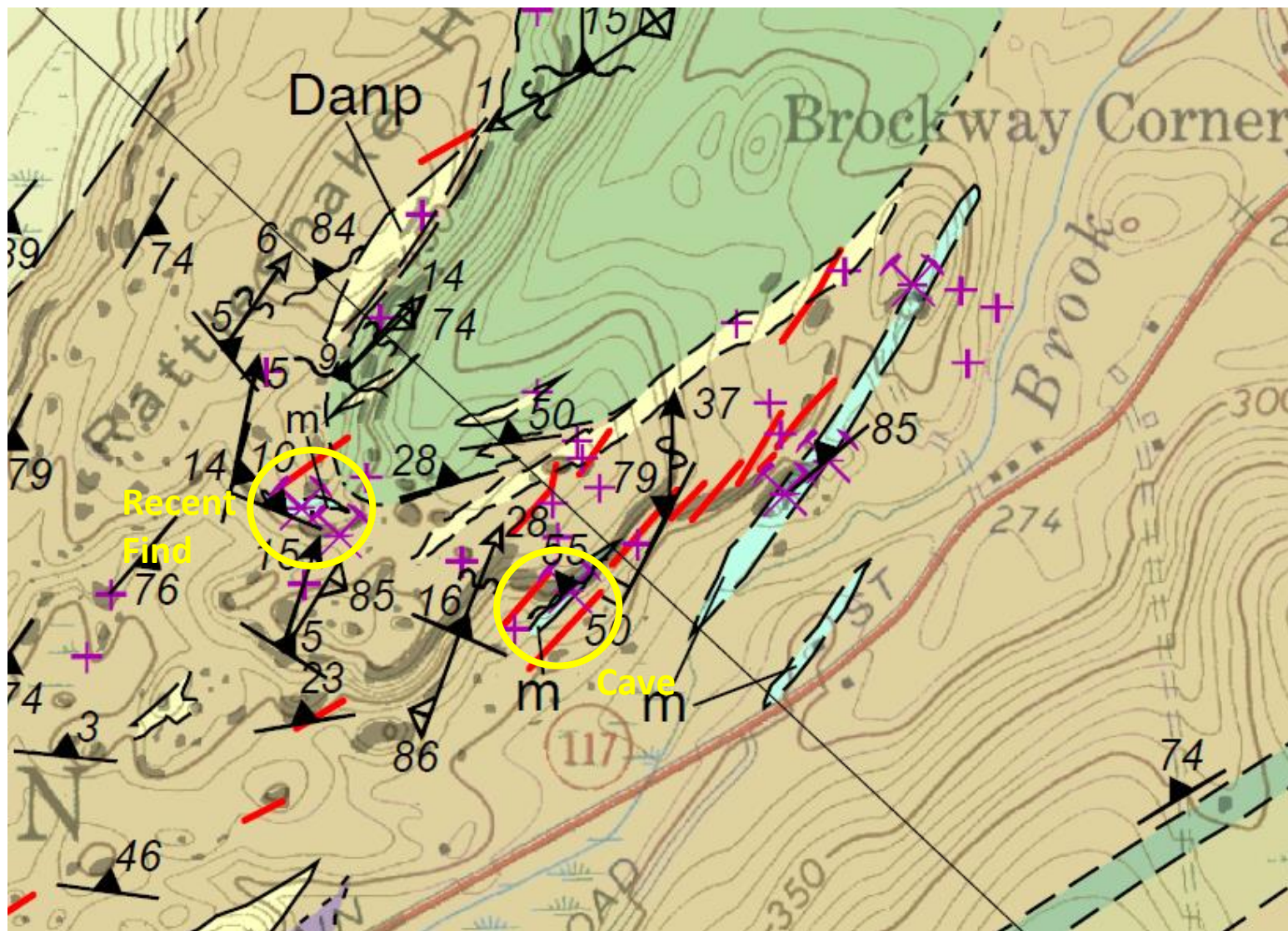


# PRELIMINARY BEDROCK GEOLOGIC MAP OF THE HUDSON 7.5' QUADRANGLE WORCESTER AND MIDDLESEX COUNTIES, MASSACHUSETTS

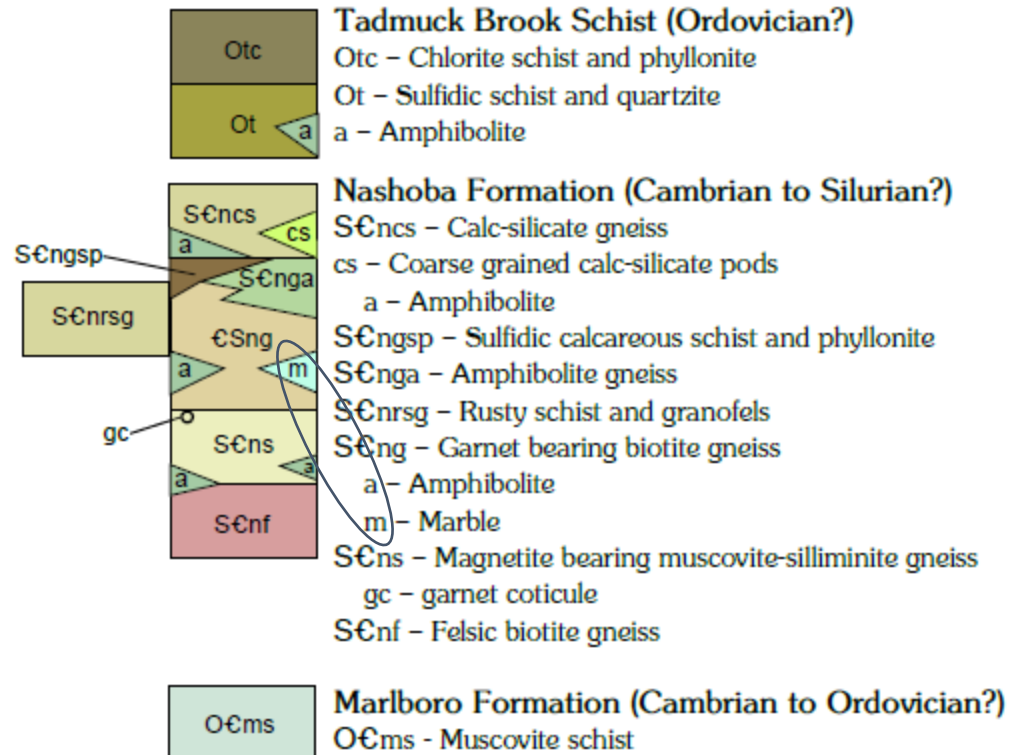
By  
Joseph P. Kopera<sup>2</sup> and Wallace R. Hansen<sup>1</sup>

Author Affiliations: <sup>1</sup>formerly U.S. Geological Survey, <sup>2</sup>(corresponding author) Massachusetts Geological Survey, jkopera@geo.umass.edu






(Excerpted section for Rattlesnake Hill below)



## Metasedimentary Rocks of the Nashoba Terrane



### RELIABILITY

-  Natural Bedrock Outcrop from Hansen (1956; Total exposure = 1.56%)
-  Field Station where not overlapped by structural symbol (1461 total field stations: Kopera 2004, 2014 )
-  Location of boring or well log used to determine lithology (Fernandez et al., 2005).
-  Abandoned quarry
-  Active quarry